


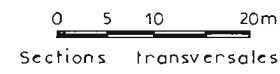
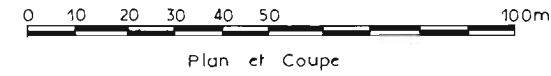
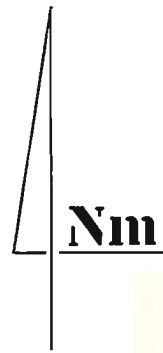
# GOUFFRE DE LA CIGALERE DES TRINQUETS

LACOURT  
ARIEGE

x 503.74  
y 70.83  
z 846 m

Entente Spéléologique de  
Dourgnon-Revel-Sorèze  
81540 SOREZE  
CCP 3254.24 N Toulouse

G.S Couserans M. Mourès janvier-février 1976 et 77



PLAN

COUPE DEVELOPPEE

PLAN

# GOUFFRE DEGAUDEZ

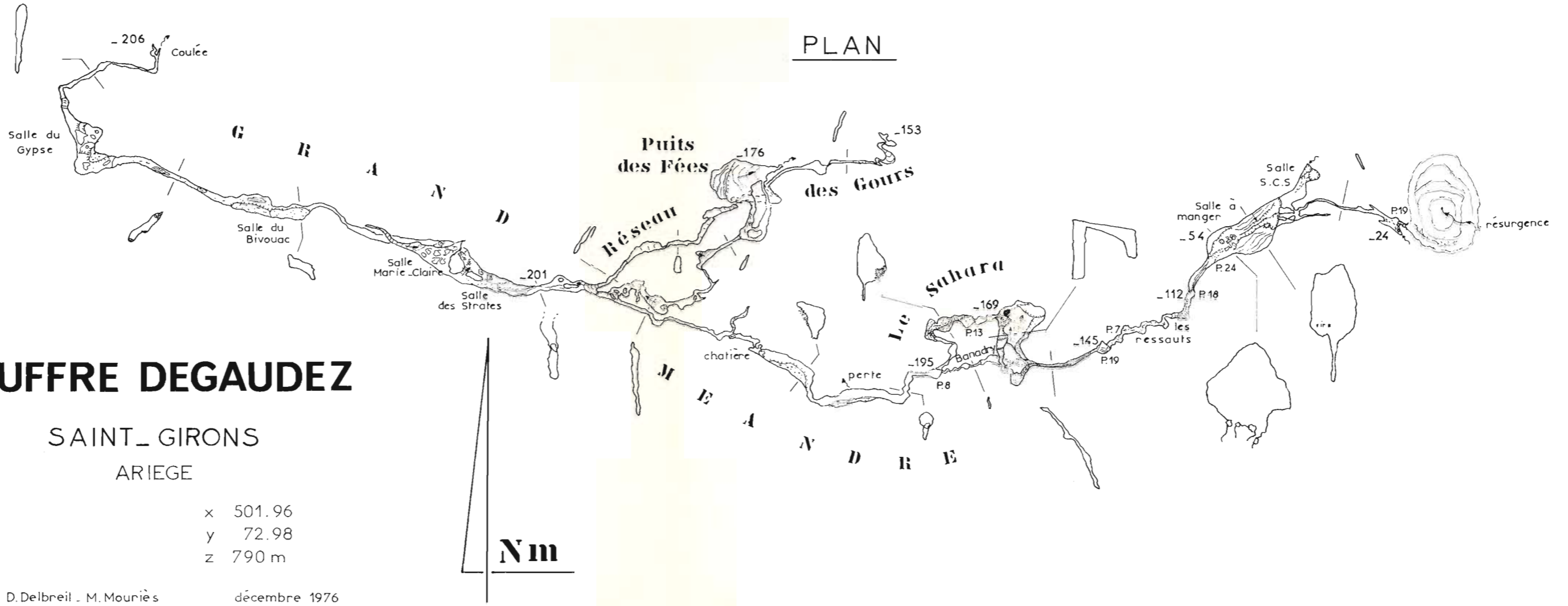
SAINT-GIRONS  
ARIEGE

x 501.96  
y 72.98  
z 790 m

Nm

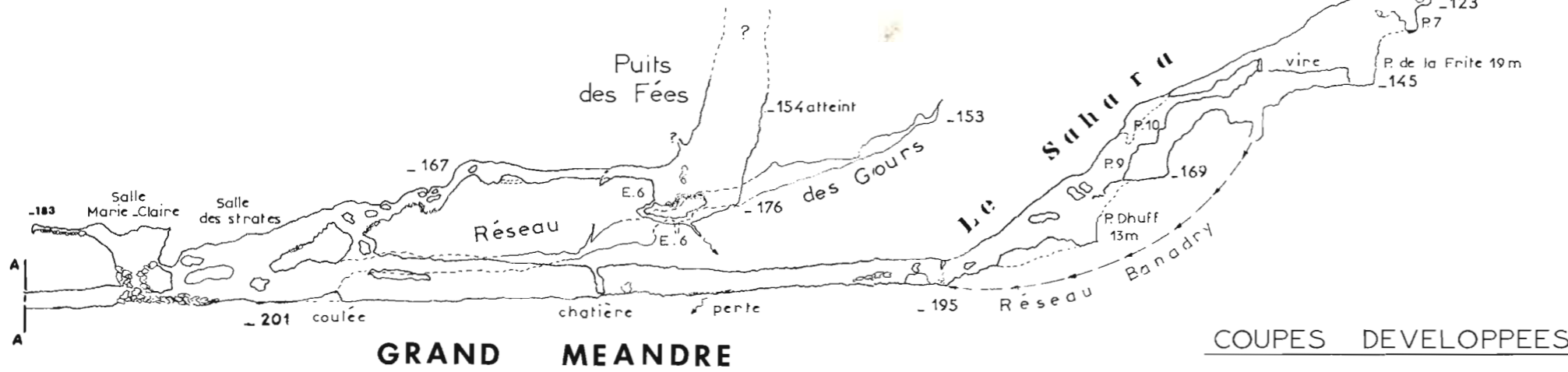
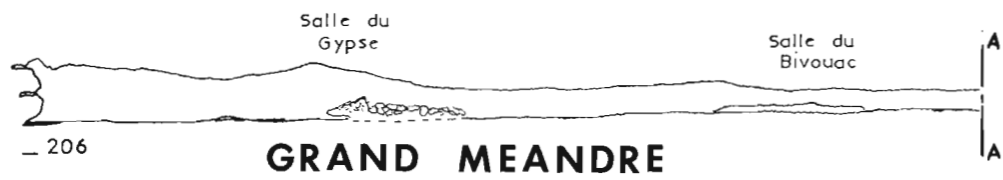
G S Couserans D. Delbreil - M. Mouriès

décembre 1976

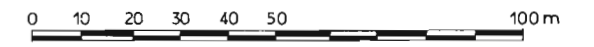
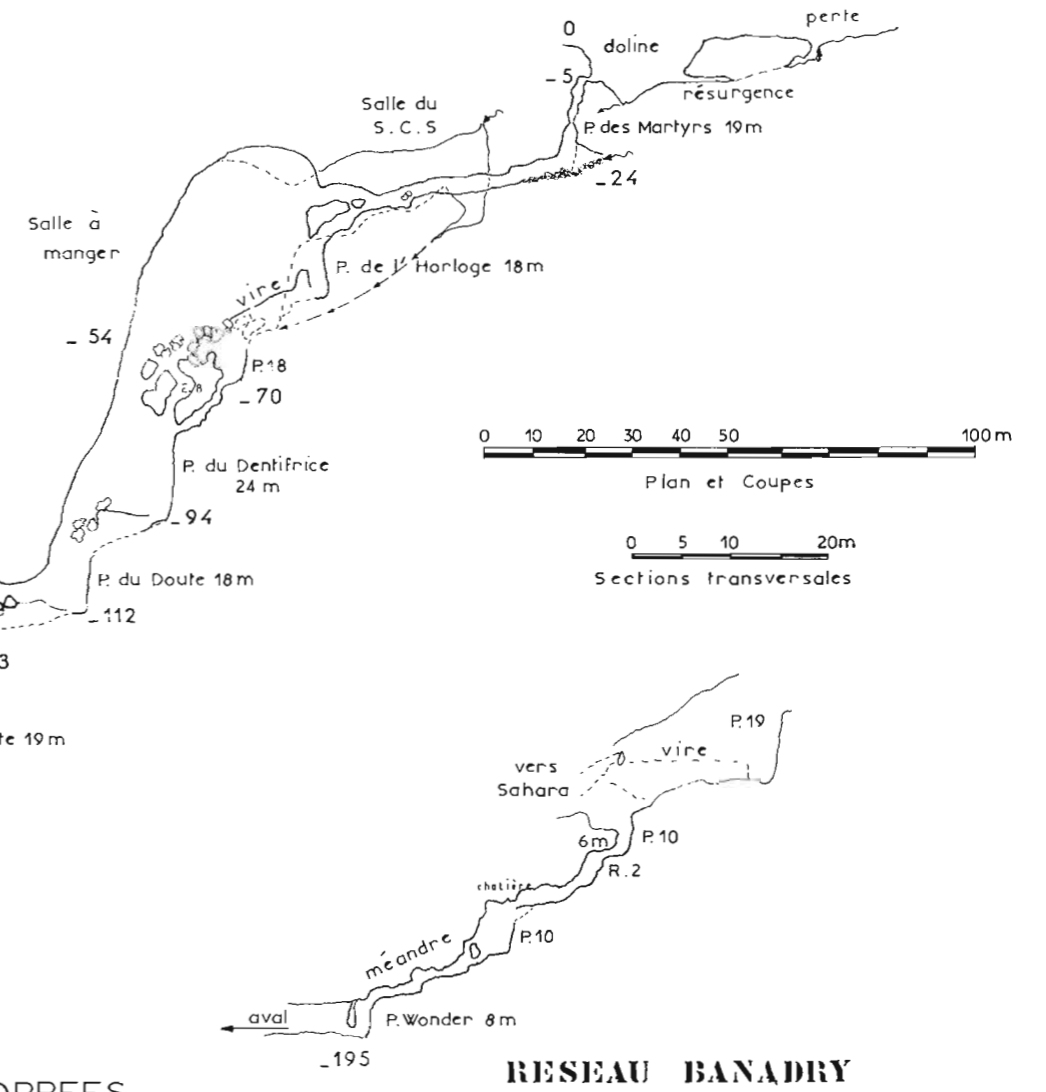


# GOUFFRE DEGAUDEZ

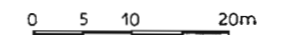
## COUPE



## COUPES DEVELOPPEES



Plan et Coupes

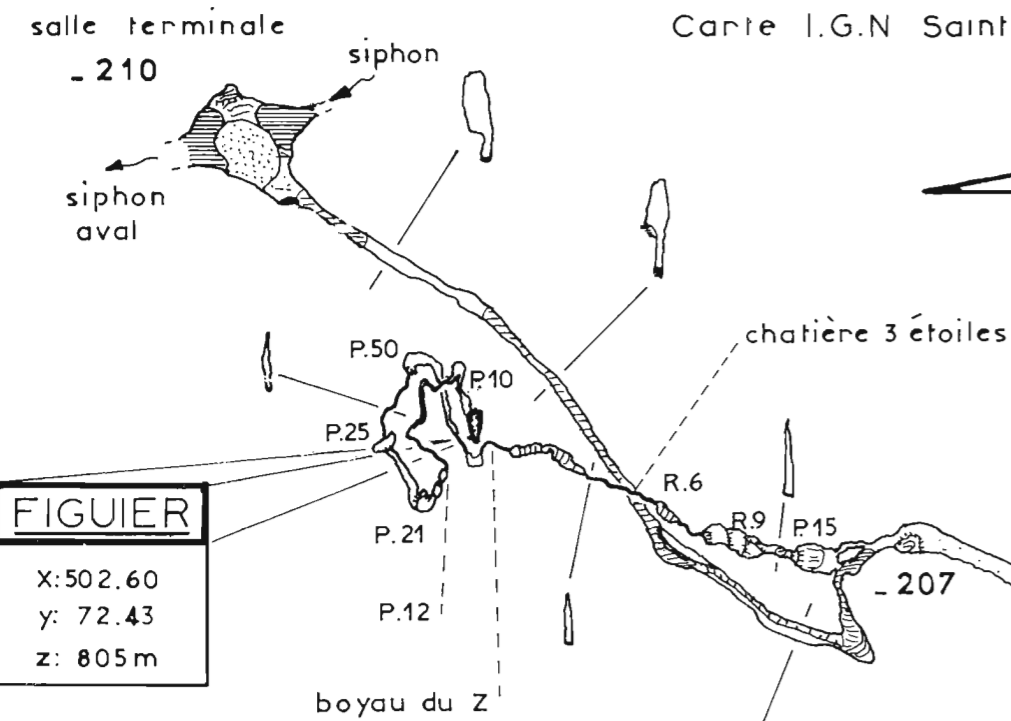


Sections transversales

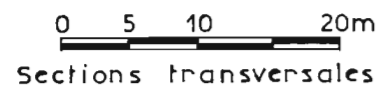
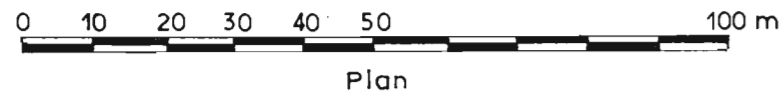
# GOUFFRE FIGUIER — GOUFFRE DU SAUVAJOU

Commune d'EYCHEIL — Ariège

Carte I.G.N Saint-Girons XX.47 n°1

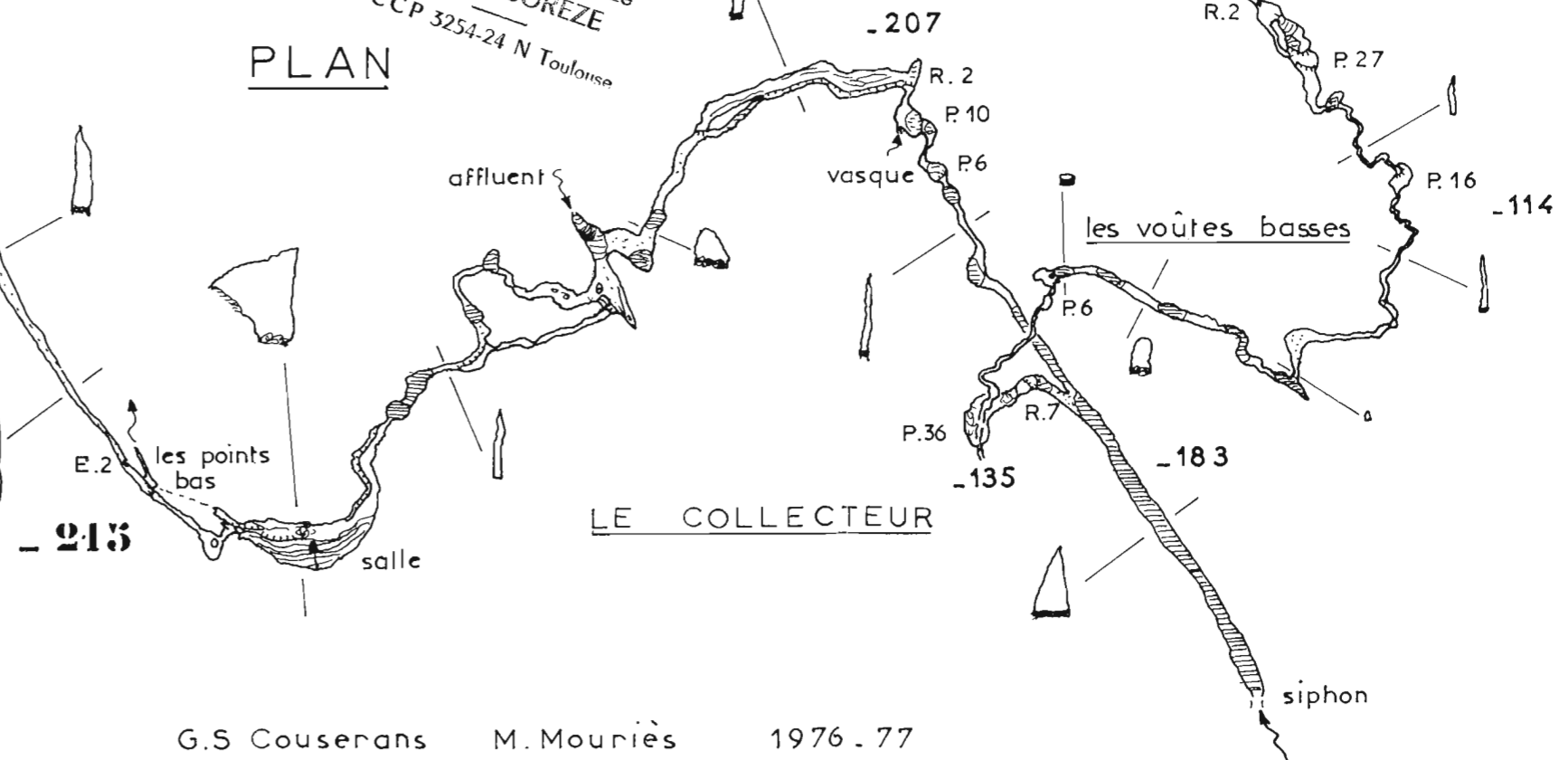


**FIGUIER**  
 X: 502.60  
 y: 72.43  
 z: 805 m



PLAN

Entente Spéléologique de  
 Dougne-Revel-Sorèze  
 81540 SOREZE  
 CCP 3254-24 N Toulouse



**SAUVAJOU**  
 x : 502.68  
 y : 72.20  
 z : 810 m


LE COLLECTEUR

G.S Couserans M. Mouriès 1976-77

# GOUFFRE FIGUIER — GOUFFRE DU SAUVAJOU

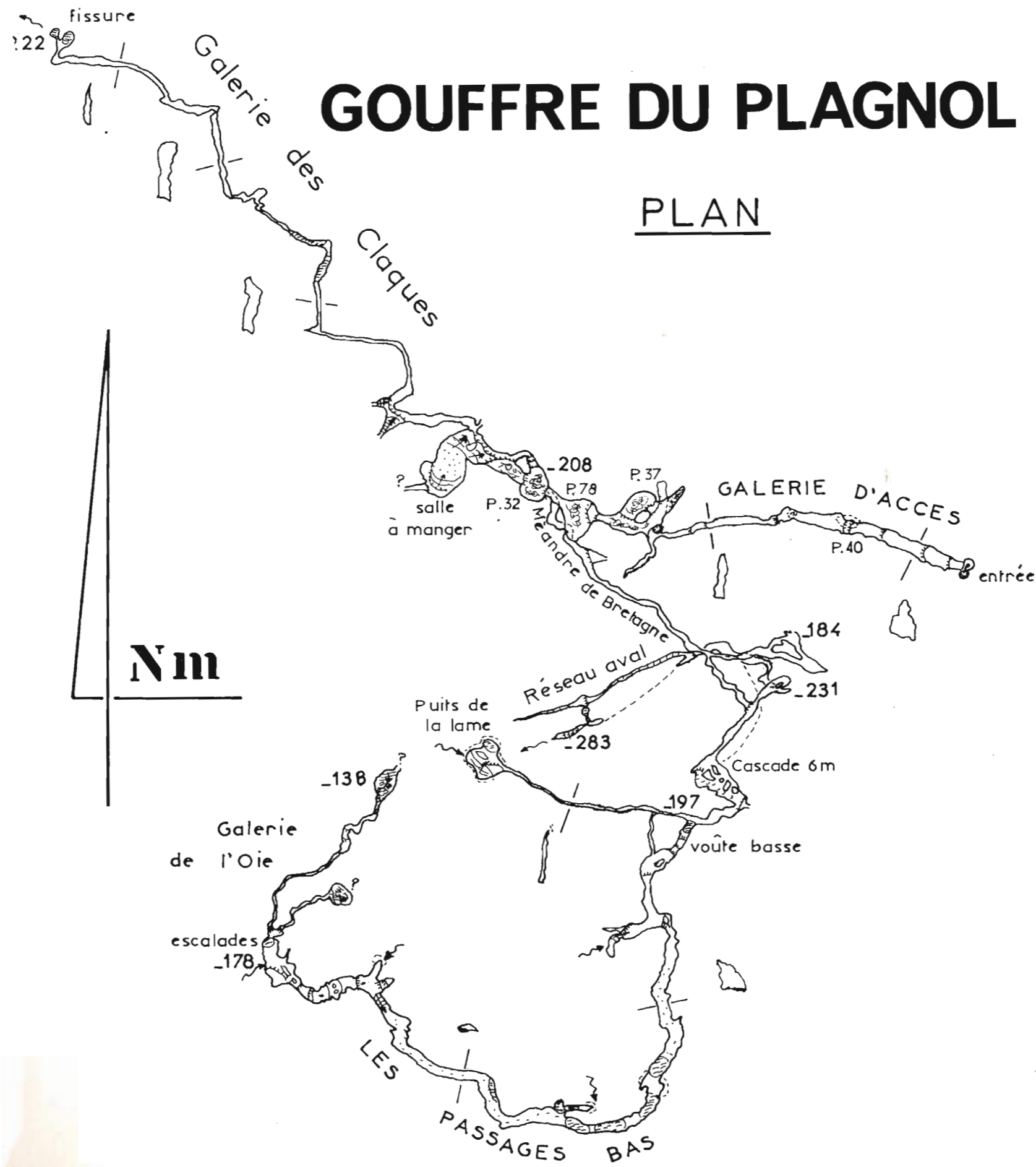
commune d' EYCHEIL - Ariège

COUPE DEVELOPEE



# GOUFFRE DU PLAGNOL

## PLAN



# GOUFFRE DU PLAGNOL

SAINT-GIRONS

ARIEGE

x 502.33  
y 72.90  
z 801 m

## RELEVÉS

S.C. Albigeois et G.S. Couserans 1971

ADDITIFS G.S. Couserans, D. Delbreil, M. Mourès, Février 1977

SYNTHÈSE

